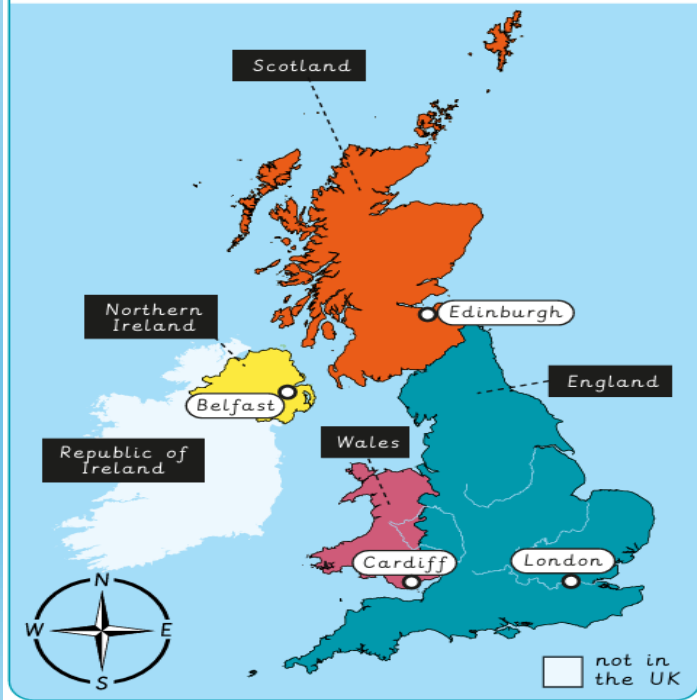


Geography - What is the weather like in the UK?

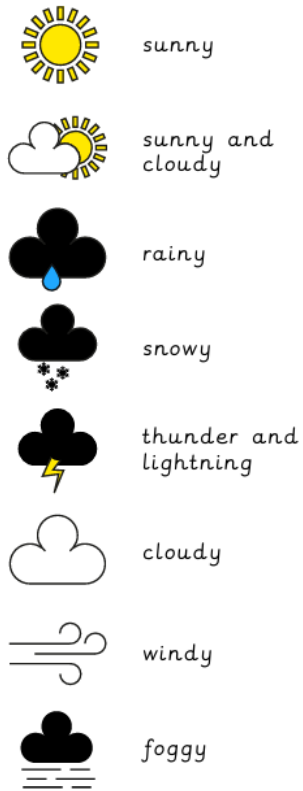
What I already know: Reception

- To know some vocabulary to describe different bodies of water, even if used inaccurately (sea/ocean, lake, river, pond)
- To know that usually water is represented in blue on a map or globe.
- To know the name of their school and the place where they live.
- To know some vocabulary to describe the characteristics of different places, even if used inaccurately (hill, field, building, road, house, old).*

Map of the UK



Weather symbols



Seasons



What I will learn now: Year 1

- To know that the UK is short for 'United Kingdom'.
- To know that a country is a land or nation with its own government.
- To know that the United Kingdom is made up of four countries and their names.
- To know the name of the country they live in.



What I will learn next: Year 2

- To know that a sea is a body of water that is smaller than an ocean.
- To know that there are four bodies of water surrounding the UK and to be able to name them.
- To name some characteristics of the four capital cities of the UK.
- To know the four capital cities of the UK.
- To know that a capital city is the city where a country's government is located.



What is it like to live in Shanghai?

What I already know:

Reception

- To know that a map is a picture of a place.
- To know some vocabulary to describe directions, even if used inaccurately (e.g near, far, next to, close, behind)



What I will learn now:

Year 1

- To know that an aerial photograph is a photograph taken from the air above.
- To know that atlases give information about the world and that a map tells us information about a place.
- To know that a map is a picture of a place, usually drawn from above.
- To know that symbols are often used on maps to represent features.
- To know simple directional language (e.g near, far, up, down, left, right, forwards, backwards).
- To know what a sketch map is.

What I will learn next:

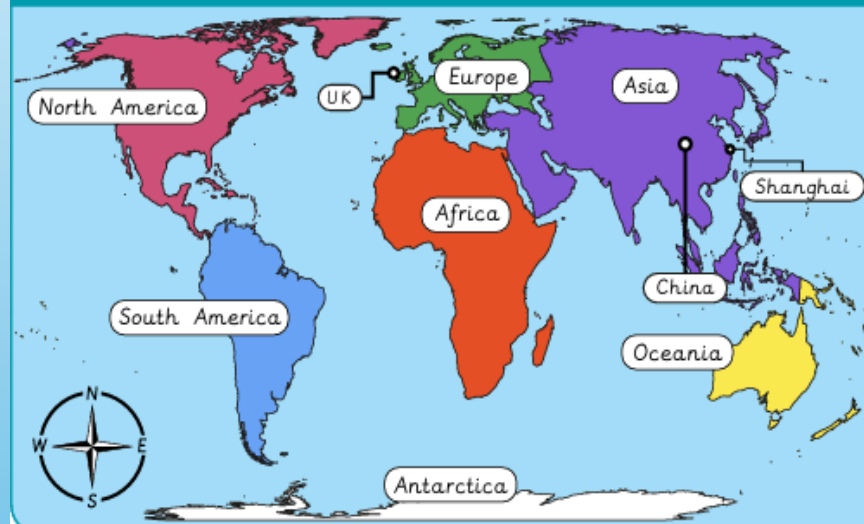
Year 2

- To know that a globe is a spherical model of the Earth.
- To begin to recognise world maps as a flattened globe.
- To know that a compass is an instrument we can use to find which direction is north.
- To know which direction is N, S, E, W on a map.
- To know that maps need a title and purpose.
- To know that maps need a key to explain what the symbols and colours represent.
- To know that an interview can be a way to find out people's views about their area.
- To know that a tally chart is a way of collecting data quickly.
- To know that a pictogram is a chart that uses pictures to show data.

What can you see in Shanghai?



Map of the world



Human features



Physical features

